




**Republic of the Philippines**  
 Department of Environment and Natural Resources  
**MINES AND GEOSCIENCES BUREAU**  
**Regional Office XII, Koronadal City**  
 Prime Regional Center, Brgy. Carpenter Hill, Koronadal City, 9506, South Cotabato  
 Tel. Nos. (083) 228-6130/(083) 228-7617; Fax No. (083) 228-6131;  
 Email: [mgb\\_xii@yahoo.com](mailto:mgb_xii@yahoo.com); Website: [www.mgb12.net](http://www.mgb12.net)



## CERTIFICATION

TO WHOM IT MAY CONCERN:

This is to certify that **JABAL DEVELOPMENT MINING, INC.** has an exploration permit application filed with this office on October 15, 1996 denominated as **EXPA No. 0010-XII-96** covering an area of **5,068.41 hectares** located at Barangays Kimarayag, Anick, Ulamian, Payong-payong and Renibon, municipalities of Pigcawayan and Libungan, province of North Cotabato.

Further certify that the said exploration permit application was duly endorsed by this office to the MGB-CO on December 17, 2010.

Enclosed is the certified true copy of technical descriptions after the final plotting of the applied area together with the generated map.

This certification is issued upon the request by its president Mr. Muhammad J. Gamutan for whatever legal purpose it may serve.

Issued on the 25<sup>th</sup> day of May 2015 at Koronadal City.

*[Signature]*  
**CONSTANCIA A. PAYE, JR., CESO IV**  
 Regional Director

Certification Fee:  
 Amount : PhP 50.00  
 O.R. No: 3493692  
 Date : May 25, 2015

*[Handwritten note]*  
 REC'D  
 5/25/2015

“MINING SHALL BE PRO-PEOPLE AND PRO-ENVIRONMENT  
 IN SUSTAINING WEALTH CREATION AND IMPROVED QUALITY OF LIFE.”

TO : Mining Records and Licensing Section  
 FROM : Mineral Lands Survey Section  
 SUBJECT : AREA RETAINED AFTER FINAL PLOTTING  
 Date : MARCH 17, 2004

-----  
**TECHNICAL DESCRIPTION OF THE RETAINED AREA**

With the attached sketch map of the area(s) retained after excluding the LIBUNGAN WATERSHED RES. Proc no. 563 dated: 5-3-90

TENEMENT TYPE NO. : #PA NO. 010-XII-96

DATE FILED : \_\_\_\_\_

DATE APPROVED : \_\_\_\_\_

APPLICANT/PERMITTEE/  
 CONTRACTOR : JABAL DEVELOPMENT MINING, INC.

ORIGINAL AREA/APPLIED : \_\_\_\_\_

LOCATION : \_\_\_\_\_

BOUNDED ON THE

NORTH : LIBUNGAN WATERSHED FOREST RESERVE

EAST : LIBUNGAN WATERSHED FOREST RESERVE

SOUTH : OPEN AREA

WEST : OPEN AREA (ARMM)

Beginning at a Point of Intersection at latitude 7° 18' 30"  
 and longitude 124° 26' 30" as reference point, corner (1);

THENCE :

CORNER	LATITUDE	LONGITUDE
<u>2</u>	<u>7° 19' 30" /</u>	<u>124° 26' 30" /</u>
<u>3</u>	<u>7° 19' 30" /</u>	<u>124° 26' 00" /</u>

HERNANI S. ARDON  
 OIC, CHIEF ENGINEER

CERTIFIED TRUE COPY

4	7° 20' 00" /	124° 26' 00" /
5	7° 20' 00" /	124° 26' 30" /
6	7° 21' 00" /	124° 26' 30" /
7	7° 21' 00" /	124° 27' 00" /
8	7° 22' 00" /	124° 27' 00" /
9	7° 22' 00" /	124° 27' 30" /
10	7° 23' 22.13" /	124° 27' 30" /
11	7° 23' 22.79" /	124° 27' 43.06" /
12	7° 23' 28.97" /	124° 27' 53.52" /
13	7° 23' 27.35" /	124° 28' 05.22" /
14	7° 23' 16.28" /	124° 28' 16.30" /
15	7° 23' 06.51" /	124° 28' 30" /
16	7° 23' 00" /	124° 28' 30" /
17	7° 23' 00" /	124° 28' 36.52" /
18	7° 22' 44.65" /	124° 28' 41.74" /
19	7° 22' 58.65" /	124° 29' 14.02" /
20	7° 23' 00" /	124° 29' 14.67" /
21	7° 23' 00" /	124° 30' 00" /
22	7° 17' 30" /	124° 30' 00" /
23	7° 17' 30" /	124° 29' 30" /
24	7° 18' 00" /	124° 29' 30" /
25	7° 18' 00" /	124° 29' 00" /
26	7° 19' 00" /	124° 29' 00" /
27	7° 19' 00" /	124° 28' 00" /
28	7° 18' 30" /	124° 28' 00" /
01	7° 18' 30" /	124° 26' 30" /

which is the point of beginning;  
containing the retained area of

5,068.41

NO. OF PLOTS = 59.776  
x 84.79

hectares.

This Technical Description serves as basis for the amendment of the area applied for and shall be considered final unless further partial withdrawal/relinquishment will ensue.

Prepared by :

Mineral Land Survey Section

CARMEL S. SAMPAYAN

Noted :

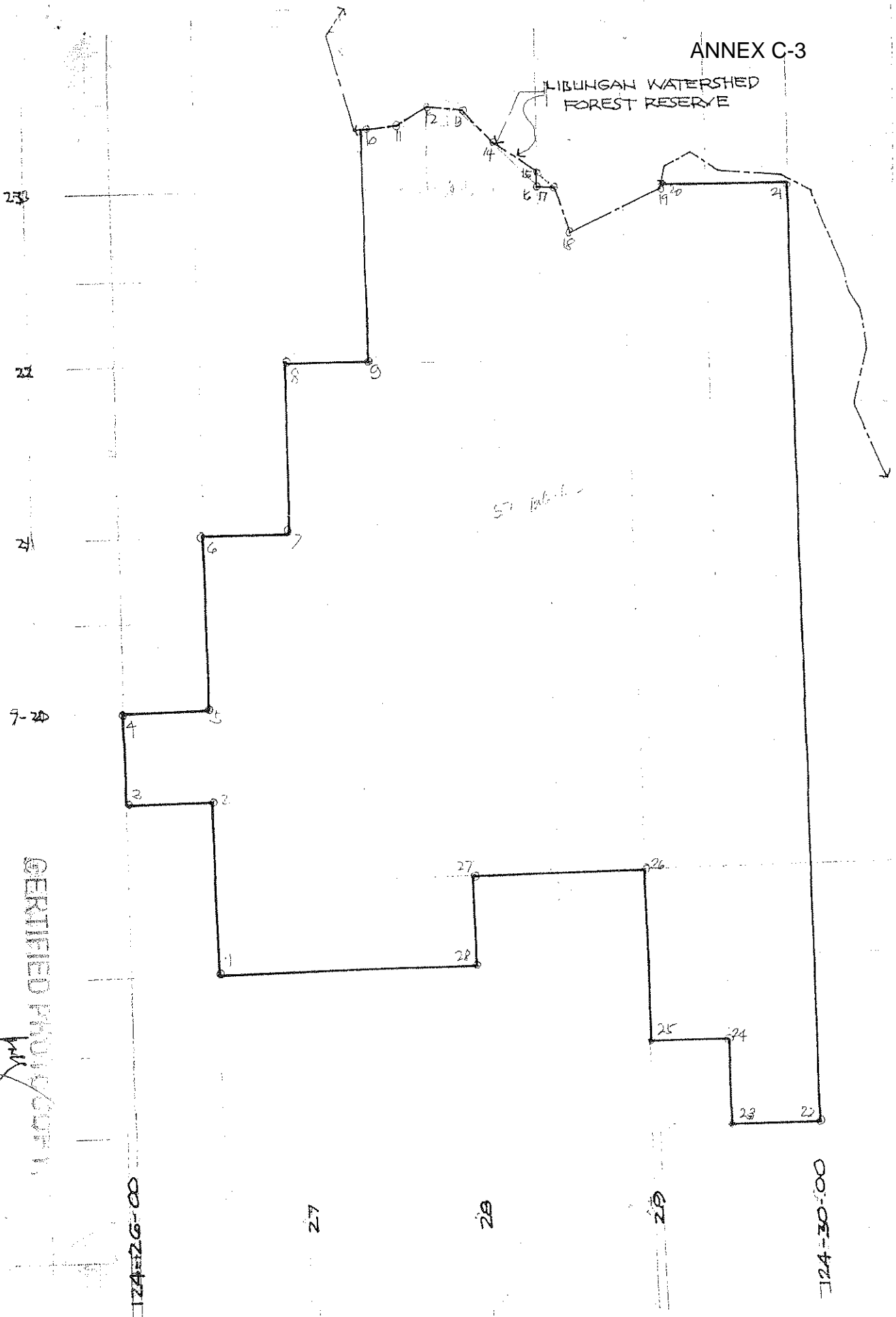
Mineral Operations Officer 01/23/06

CERTIFIED PHOTO COPY

BERNARD GABDON  
MISCHELLE W. W. W.

ANNEX C-3

LIBUNGAN WATERSHED  
FOREST RESERVE



CERTIFIED PHOTO COPY

RENTAL OFFICE  
092-5411-1000

*[Handwritten Signature]*



**Republic of the Philippines**

Department of Environment and Natural Resources

**MINES AND GEOSCIENCES BUREAU**

**Regional Office XII, Koronadal City**

Prime Regional Center, Brgy. Carpenter Hill, Koronadal City, 9506, South Cotabato

Tel. Nos. (083) 228-6130/(083) 228-7617; Fax No. (083) 228-6131;

Email: [mgb\\_xii@yahoo.com](mailto:mgb_xii@yahoo.com); Website: [www.mgbf2.net](http://www.mgbf2.net)

No. : 2015-05-048

Date: MM 25, 2015

Time: 12:07 PM

O.R. No. 3493692

**ORDER OF PAYMENT**

The Collecting Officer  
Cash Unit

Please issue Official Receipt in favor of  
**JABAL DEVELOPMENT MINING, INC. (EXPA NO. 0010-XII-96)**

(Name)

07 Santos St., 9600 Cotabato City

(Address/Office)

in the amount of FIFTY PESOS Only (Php50.00 )

for payment of Certification fee pursuant to the DENR

Administrative Order No. 2005-08, Providing for New Fees and Charges for various  
services of the Mines and Geosciences Bureau

Certification fee P50.00

(Purpose)



Please deposit the collections under Bank Account/s:

<u>No.</u>	<u>Name of Bank</u>	<u>Amount</u>
_____	_____	_____
_____	_____	_____
_____	_____	_____
<u>Total</u>	_____	_____

**LILIA A. ACOSTA**

OIC- Admin and Finance

“MINING SHALL BE PRO-PEOPLE AND PRO-ENVIRONMENT  
IN SUSTAINING WEALTH CREATION AND IMPROVED QUALITY OF LIFE.”

	<b>Official Receipt of the Republic of the Philippines</b>		
	<b>NO 3493692 Y</b>		
	Date <b>MAY 25, 2015</b>		
Agency <b>DENR-MCR XII</b>	Fund <b>101</b>		
Payor <b>JABAL DEV. MINING, INC.</b>			
Nature of Collection	Account Code	Amount	
<b>CERTIFICATION FEE</b>	<b>613</b>	<b>P 50 -</b>	
<b>TOTAL</b>		<b>P 50 -</b>	
Amount in Words <b>FIFTY PESOS ONLY</b>			
<input checked="" type="checkbox"/> Cash <input type="checkbox"/> Check <input type="checkbox"/> Money Order	Drawee Bank	Number	Date
Received the amount stated above.  <div style="text-align: right; margin-right: 50px;">   <b>NORJANAH M. SOLAIMAN</b>                      CASHIER                 </div>			
NOTE: Write the number and official receipt on the back of check or money order received.			